

Wekiwa Springs State Park


Trail Map





Take nothing but pictures...
Leave nothing but footprints...




SAFETY NOTICE:
PARK CLOSSES AT SUNDOWN. ALLOW
AMPLE TIME TO RETURN TO YOUR
VEHICLE BY SUNDOWN.

MAIN HIKING TRAIL 13.5 miles, 21.7 km
White Blazes 
See a wide variety of natural communities starting from the sunny upland areas on the western side of the trails to the shaded, dense forest on the eastern side.

VOLKMARCH TRAIL 5.3 miles, 8.5 km
Orange Blazes 
A mid-length trail with similar features to the longer white trail. Visit www.ava.org to learn more about the international Volkssport program, then pick up materials at the ranger station.

HORSE TRAIL 8 miles, 12.9 km
Green Blazes 
A corral is available for trailer parking and unloading. Proof of negative Coggins is required. Please stay on the trails. Camp Big Fork is available for primitive equestrian camping by reservation.

BICYCLE TRAIL 7.75 miles, 12.6 km
Red Blazes 
Bicycles are permitted on paved park roads or for a more challenging ride, try the sandy red trail.



Download the Official
FI Pocket Ranger App
go to
www.PocketRanger.com/Apps/Florida

Ranger Station
(407) 884-2009
www.floridastateparks.org








- Take plenty of water and a map!
- For safety, please stay on marked trails. Service roads are not marked for navigation.
- Numbered posts identify locations and intersections, refer to map for distances.
- Double trail blazes of the same color indicate a turn in the trail.
- The park closes at sundown. Plan your hike accordingly to allow for sufficient return time.
- **Be Bear Aware** – while encounters are rare they can occur. Remain still; stand your ground, make yourselves look as large as possible. Allow the bear an exit route.
- Rule 62-D is applicable.
 - ◇ Well behaved pets on a six foot handheld leash are permitted.
 - ◇ Please remember to clean up after your pet!
 - ◇ Fireworks and alcoholic beverages are prohibited on the trails.
- Primitive backpacking sites are available by reservation thru the Ranger Station.


Wekiwa Springs State Park







Trails

Trail Blaze Colour

-  Main Hiking Trails (13.5 Miles - 21.7 km)
-  Volksmarch Trail (5.3 Miles - 8.5 km)
-  Equestrian Trails (8.0 Miles - 12.9 km)
-  Bicycle Trails (7.8 Miles - 12.6 km)
-  East-West Connector (2.1 Miles - 3.4 km)

Solid Lines: Single-Use Trail
Dashed Lines: Shared-Use Trail



-  Ranger Station (Main Park Entrance)
-  Equestrian Paddock
-  Trailhead #
-  Parking Areas
-  Primitive Camp Sites
-  Unnumbered Posts

